
GEOGRAPHY

9696/12

Paper 1 Core Geography

October/November 2016

INSERT

3 hours

READ THESE INSTRUCTIONS FIRST

This Insert contains the Photograph and all the Figures referred to in the questions.



This document consists of **8** printed pages.

Photograph A for Question 1

A braided river channel



Fig. 1 for Question 2

A simplified global pattern of pressure and winds

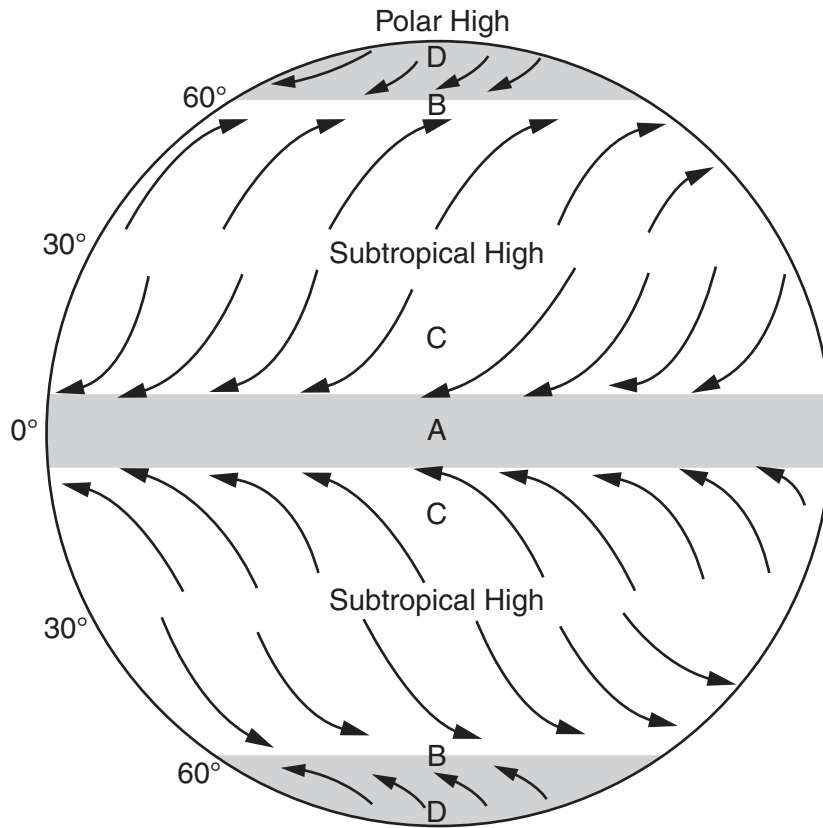


Fig. 2 for Question 3

Relationship between climate and types of weathering

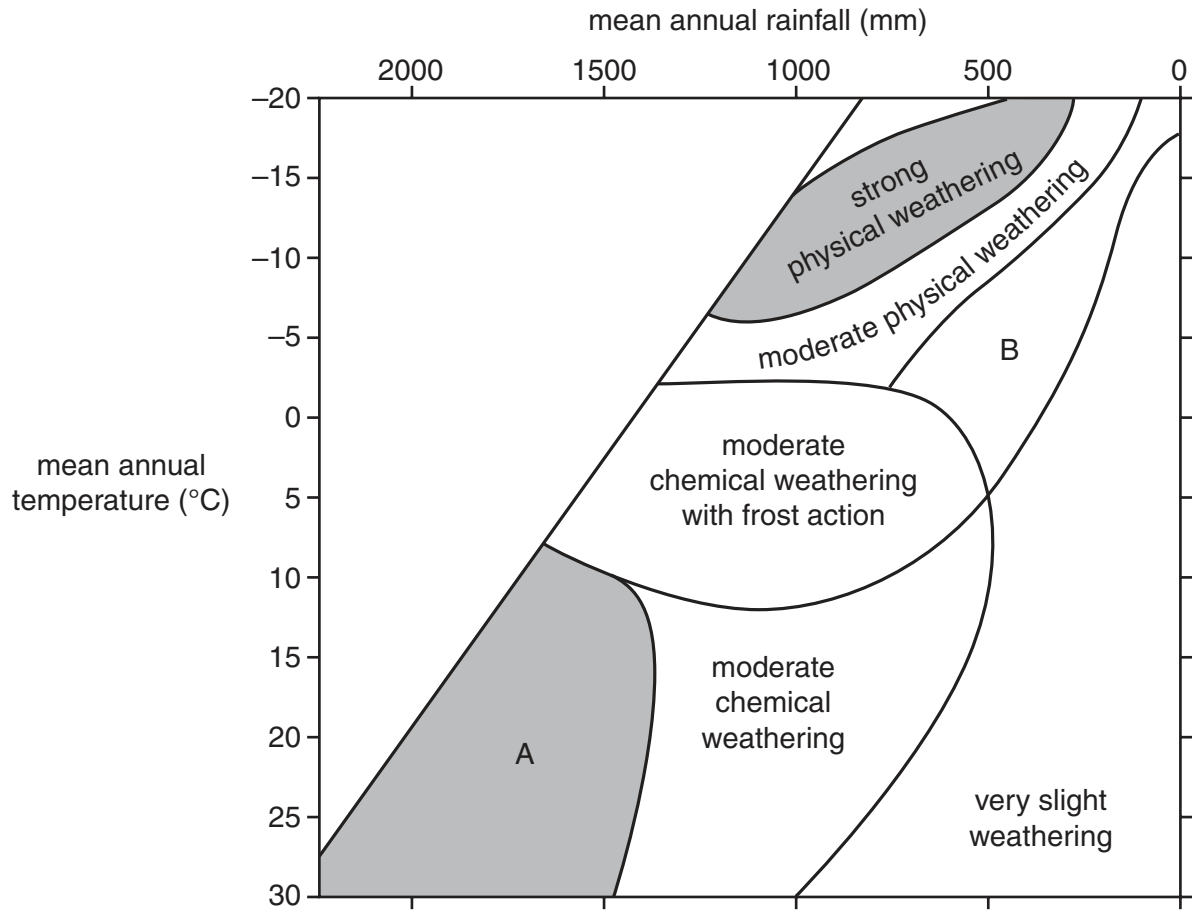


Fig. 3 for Question 4

Age/sex pyramids for France, an MEDC in Europe, in 2005 and predicted for 2050

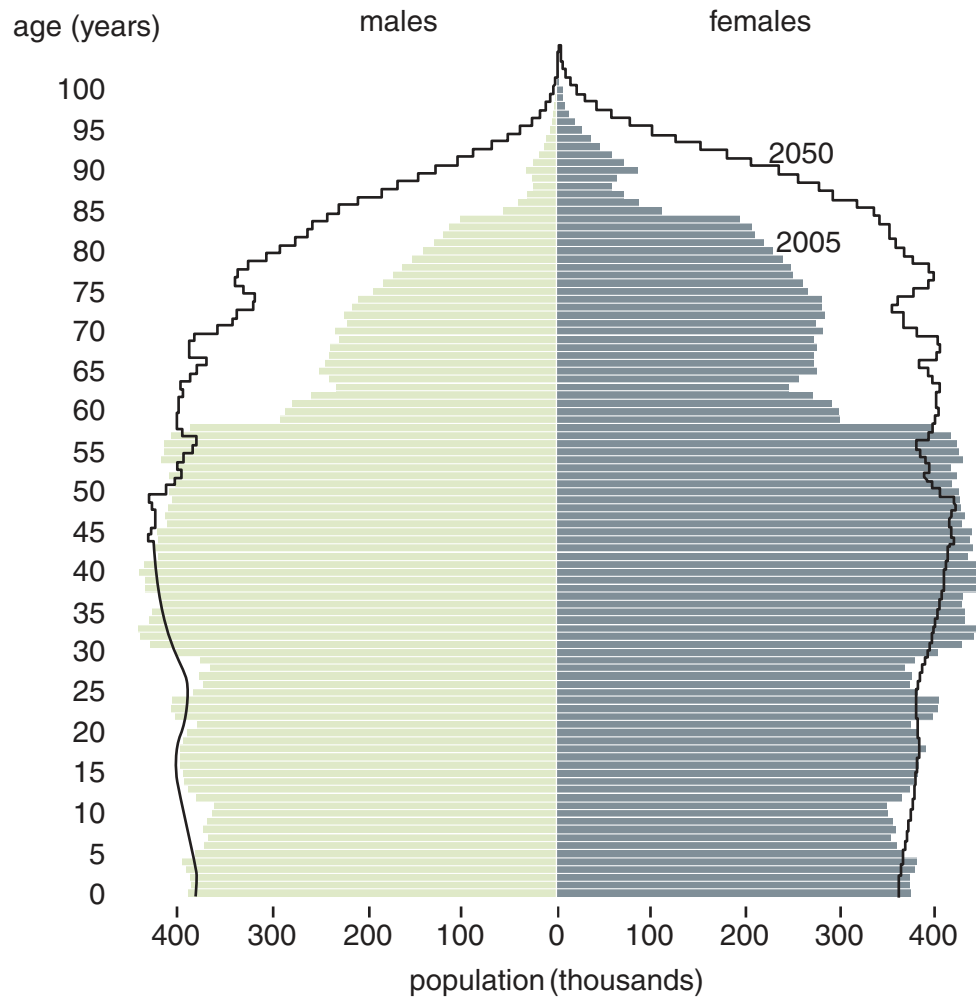
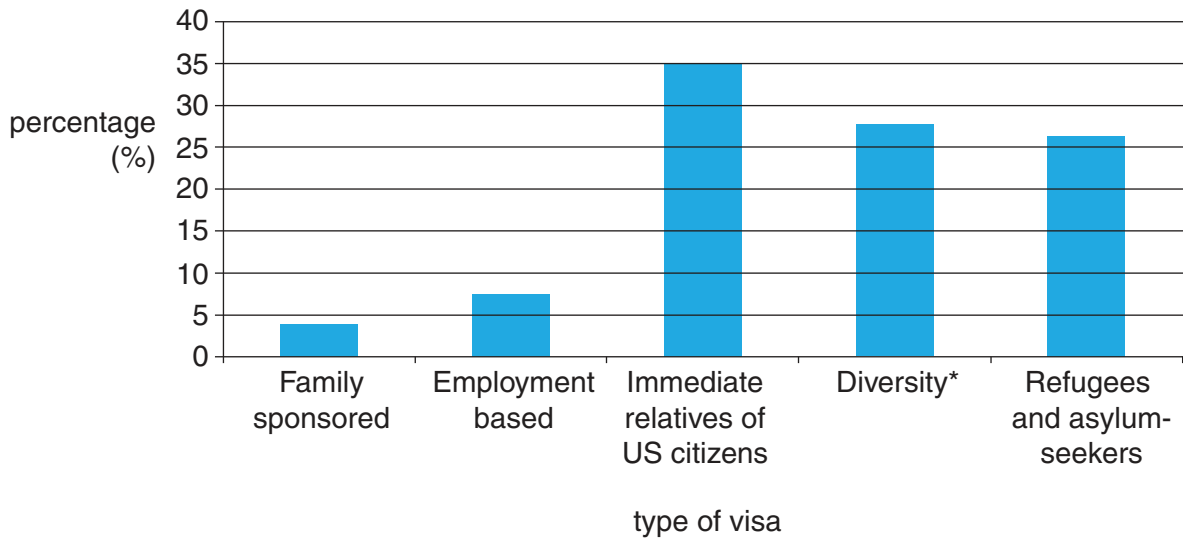


Fig. 4 for Question 5

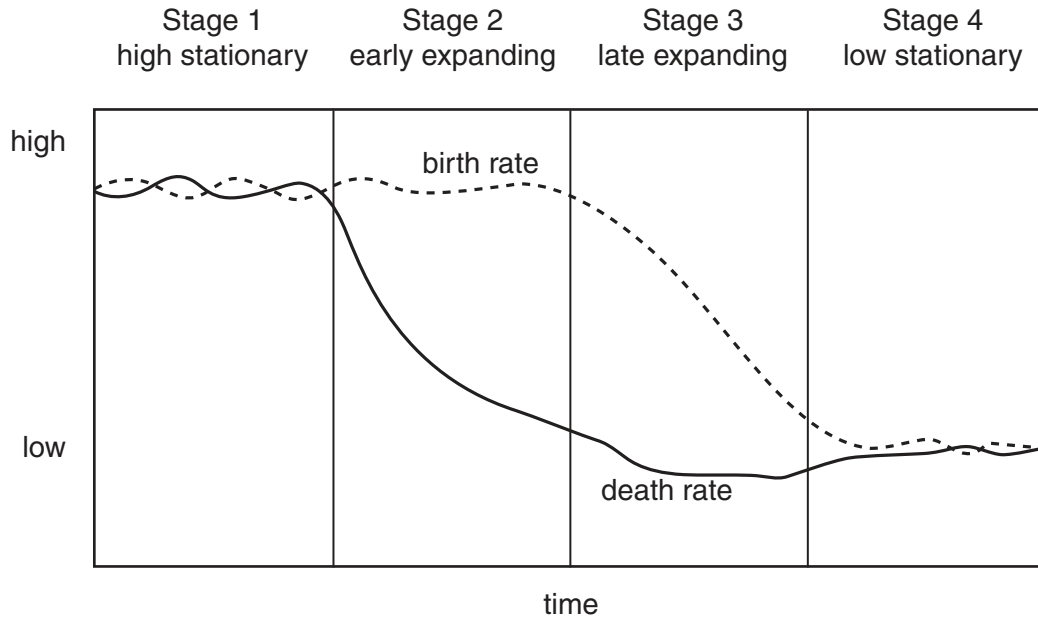
Types of visa granted to immigrants from Kenya, an LEDC in Africa, for entry to the USA, an MEDC in North America, 2002–12



*Diversity visa entry is for those nationalities which are under-represented in the USA

Fig. 6 for Question 10

The demographic transition model



Permission to reproduce items where third-party owned material protected by copyright is included has been sought and cleared where possible. Every reasonable effort has been made by the publisher (UCLES) to trace copyright holders, but if any items requiring clearance have unwittingly been included, the publisher will be pleased to make amends at the earliest possible opportunity.

To avoid the issue of disclosure of answer-related information to candidates, all copyright acknowledgements are reproduced online in the Cambridge International Examinations Copyright Acknowledgements Booklet. This is produced for each series of examinations and is freely available to download at www.cie.org.uk after the live examination series.

Cambridge International Examinations is part of the Cambridge Assessment Group. Cambridge Assessment is the brand name of University of Cambridge Local Examinations Syndicate (UCLES), which is itself a department of the University of Cambridge.